










HIGH-LEVEL PANEL ON WATER

-  #DidYouKnow that in 2014 President @EnriquePN proposed the creation of an inter-governmental panel on water which led the @UN and @WorldBank to convene a panel of Heads of State to mobilize political action on water scarcity? bit.ly/2lpW3Aj
-  #LearnMore The High-level Panel on Water, co-chaired by Mexico and Mauritius, was convened in 2016 to catalyze actions and decisions on the international water agenda. bit.ly/2lpW3Aj
-  With the leadership of #Mexico and #Mauritius and the commitment of its member countries, the High-level Panel on #Water presented the results of its work with various scenarios for #SustainableDevelopment in the lead-up to 2030. #MexicoIsGloballyResponsible bit.ly/2lpW3Aj





Source: [Environment Ministry](#)

SPECIALIZED CAR TERMINAL

-  #GoodNews After an investment of 920 million pesos, the first stage of a new Specialized Car Terminal #TEA is ready and the second stage will be completed by the end of March. bit.ly/2Fz33Nr
-  #DidYouKnow that the Specialized Car Terminal #TEA will receive more than 350 cargo vessels per year and have the capacity to handle up to 700,000 vehicles? bit.ly/2Fz33Nr
-  Thanks to the modernization of #LazaroCardenasPort, its installed capacity has increased from 27 to 47 million tons, making it one of Latin America's most important ports. bit.ly/2Fz33Nr
-  Construction plans for the #TEA include 2 berthing positions, 3 hectares of water, a depth of 14 meters, 533 meters of waterfront and 42 hectares of open air yards. bit.ly/2Fz33Nr

Source: [Communications and Transport Ministry \(SCT\)](#)

WATER

-  #DidYouKnow that in Nahuatl, one of #Mexico's indigenous languages, "Atl" means water? #LearnMore about Mexico's waterways bit.ly/2pbPTuE
-  #Mexico has large water surfaces; its 51 main rivers and streams make up a network of waterways that is 633,000 kilometers in length bit.ly/2pbPTuE
-  Lake Chapala in Guadalajara is #Mexico's largest lake, with a surface area of 1,116 km² bit.ly/2pbPTuE
-  #Discover Bacalar Lagoon, known as "the lagoon of seven colors," in the southern part of Quintana Roo. Its many colors come from the seven cenotes that flow into it bit.ly/2pbPTuE

Source: [Mexico.Mx](#)